



## DIRECTIONS FROM PORTLAND AIRPORT TO CORNERSTONE BED AND BREAKFAST

### Mapquest Directions w/ Driving Notes

- |   |   |            |
|---|---|------------|
|    | 1: Start out going WEST.  | 0.3 Miles  |
|    | 2: Turn LEFT.   | 0.1 Miles  |
|    | 3: Turn SLIGHT LEFT onto NE AIRPORT WAY.  | 1.9 Miles  |
|    | 4: Merge onto I-205 S/VETERANS MEMORIAL HWY toward I-84/PORTLAND/SALEM.   | 3.1 Miles  |
|    | 5: Merge onto I-84 W/US-30 W via EXIT 21B toward PORTLAND.<br><b>Margaret's Note: Stay in the left lanes: your next two merges come up quickly and merge from the left.</b>   | 5.4 Miles  |
|    | 6: Merge onto I-5 S via the exit on the LEFT toward BEAVERTON/SALEM.  | 1.5 Miles  |
|   | 7: Merge onto I-405 N via the exit on the LEFT toward CITY CENTER/US-26/BEAVERTON.<br><b>Stay in Center lane after merging onto the I-405</b>   | 1 Miles    |
|  | 8: Merge onto US-26 W via EXIT 1D toward BEAVERTON.<br><b>Margaret's note: This merge is from the right</b>   | 4.9 Miles  |
|  | 9: Merge onto OR-217 S via EXIT 69A toward BEAVERTON/TIGARD.<br><b>Margaret's note: This merge is from the right</b>  | 4.6 Miles  |
|  | 10: Take the SCHOLLS FY. RD./OR-210 exit, EXIT 4B.  | 0.2 Miles  |
|  | 11: Turn RIGHT onto SW SCHOLLS FERRY RD/OR-210.<br><b>Margaret's Note: This is where GPS and mapquest has you turn. Stay on Scholls Ferry. Go to the intersection of Roy Rogers Road/175th Avenue</b>                                 | 1.7 Miles  |
|  | 14: Turn RIGHT onto SW 175TH AVE.<br><b>Margaret's Note: There is a huge field on the right, Look for the two houses on the right and 4 mail boxes. You will turn right, just after the mailboxes. Look for a small private road.</b> | 0.6 Miles  |
|  | 15: Turn RIGHT onto SW ALVORD LN (Portions unpaved).  | <0.1 Miles |
|  | 16: End At 17290 SW Alvord Ln Beaverton, OR, Washington County, 97007-9612, US  |            |

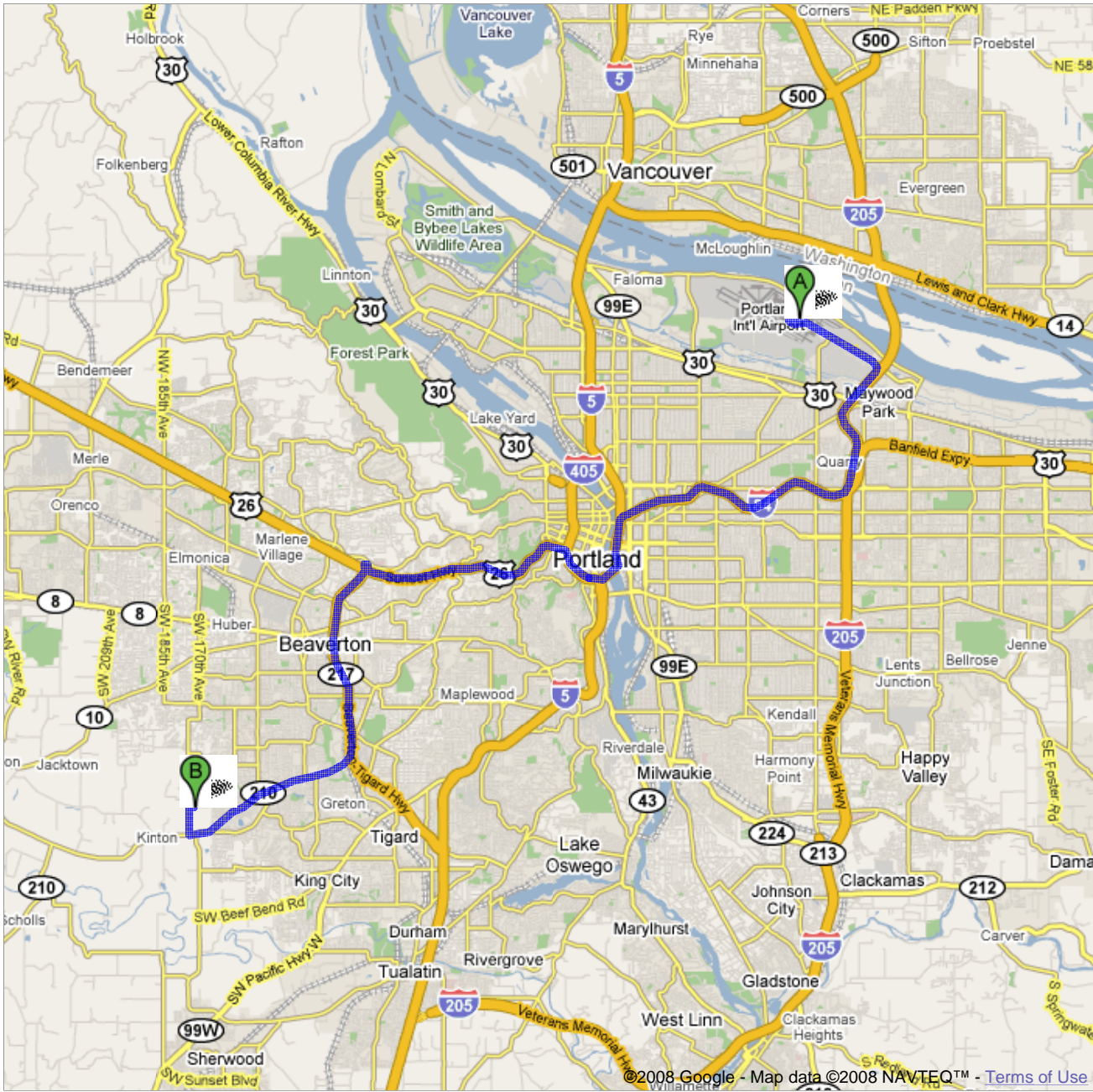

**Welcome to Cornerstone Bed and Breakfast!!**

Total Est. Time: 40 Minutes Total Est. Distance: 27.9 Miles



Start **Portland Int'l Airport**  
End **17290 SW Alvord Ln**  
**Beaverton, OR 97007**  
Travel **27.7 mi – about 43 mins**

Get Google Maps on your phone  
Text the word "GMAPS" to 466453



## Portland Int'l Airport

Drive: 27.7 mi – about 43 mins

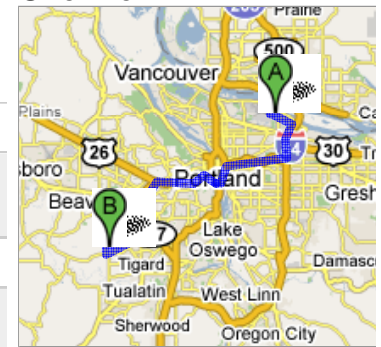
- |   |   |                   |
|---|---|-------------------|
|   | 1. Head <b>northwest</b> on <b>NE Airport Way</b>   | 30 ft             |
| ← | 2. Slight <b>left</b> toward <b>NE Airport Way</b> (signs for <b>Long-Term Parking</b> )          | 0.3 mi<br>1 min   |
| ← | 3. Turn <b>left</b> toward <b>NE Airport Way</b>  | 0.1 mi            |
| ← | 4. Slight <b>left</b> at <b>NE Airport Way</b>  | 1.9 mi<br>5 mins  |
|   | 5. Merge onto <b>I-205 S/Veterans Memorial Hwy</b> via the ramp to <b>Salem/Portland/I-84</b>     | 3.1 mi<br>4 mins  |
|   | 6. Take exit <b>21B</b> to merge onto <b>I-84 W/US-30 W</b> toward <b>Portland</b>                | 5.4 mi<br>6 mins  |
|   | 7. Take the exit onto <b>I-5 S</b> toward <b>Beaverton/Salem</b>                                  | 1.5 mi<br>2 mins  |
| ← | 8. Take the exit on the <b>left</b> onto <b>I-405 N</b> toward <b>Beaverton/US-26/City Center</b> | 1.0 mi<br>1 min   |
|   | 9. Take exit <b>1D</b> to merge onto <b>Sunset Hwy/US-26 W</b> toward <b>Beaverton</b>            | 4.9 mi<br>6 mins  |
|   | 10. Take exit <b>69A</b> to merge onto <b>OR-217 S</b> toward <b>Tigard/Beaverton</b>             | 4.6 mi<br>6 mins  |
|   | 11. Take exit <b>4B</b> for <b>OR-210/Scholls FY. Rd</b>  | 0.2 mi            |
| → | 12. Turn <b>right</b> at <b>OR-210/SW Scholls Ferry Rd</b>  | 4.0 mi<br>10 mins |
| → | 13. Turn <b>right</b> at <b>SW 175th Ave</b>  | 0.6 mi<br>1 min   |
| → | 14. Turn <b>right</b> at <b>SW Alvord Ln</b>  | 482 ft            |

## 17290 SW Alvord Ln Beaverton, OR 97007

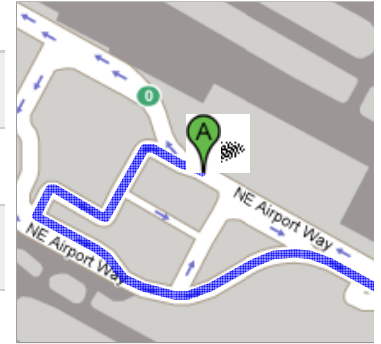
These directions are for planning purposes only. You may find that construction projects, traffic, or other events may cause road conditions to differ from the map results.

Map data ©2008 NAVTEQ™, Sanborn

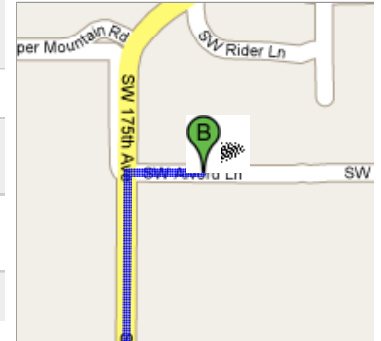
## Overview



## Start



## End



Map data ©2008 NAVTEQ™, Sanborn